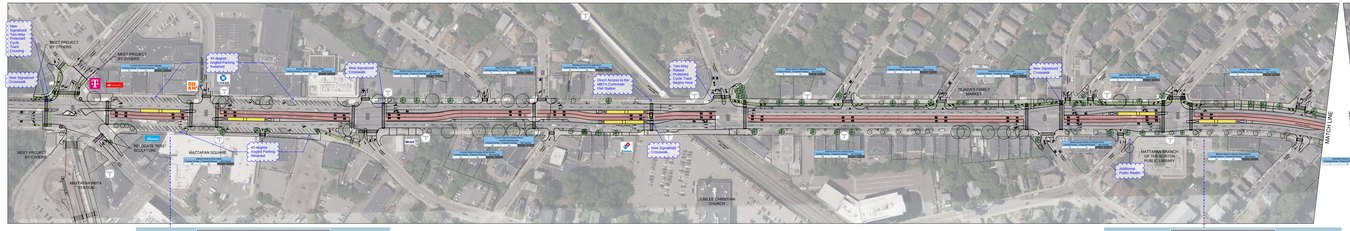

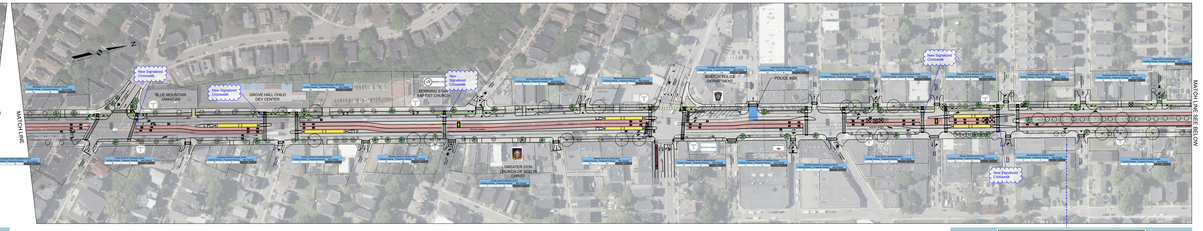

Blue Hill Ave - River St to Babson St
Typical Cross Section

Blue Hill Ave at Walk Hill Rd
Typical Cross Section

Blue Hill Ave - Columbia Rd to Seaver St
Typical Cross Section

Blue Hill Ave - Balsam St to Westview St
Typical Cross Section

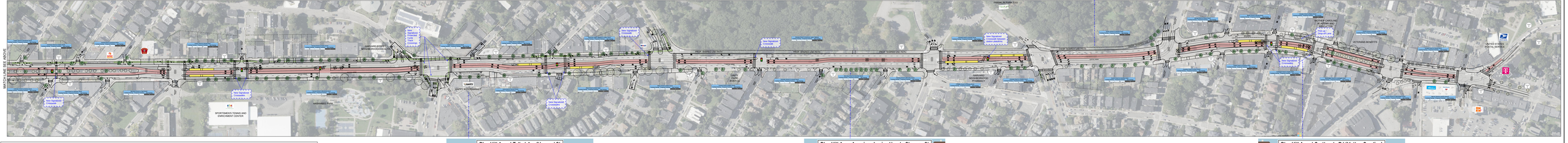

Blue Hill Ave at Talbot Ave/Harvard St
Typical Cross Section

Blue Hill Ave - American Legion Hwy to Glenway St
Typical Cross Section

Blue Hill Ave at Castlegate Rd (Mother Caroline)
Typical Cross Section

KEY PLAN

CALLOUT LEGEND

CHANGE FROM EXISTING	

LEGEND

	PROPOSED BUS PLATFORM		EXISTING TRAFFIC SIGNALS
	PROPOSED BUS LANE		PROPOSED TRAFFIC SIGNALS
	PROPOSED BIKE LANE		EXISTING TREES TO REMAIN (LESS THAN 14" DBH)
P	PROPOSED PARKING ZONE		EXISTING TREES TO REMAIN (14" DBH OR GREATER)
P HR	PROPOSED RUSH HOUR REGULATED LANE		
PUDO	PROPOSED PICK-UP / DROP-OFF LANE		EXISTING TREES TO BE REMOVED
	EXISTING MBTA STOP		PROPOSED TREES

SCALE: 1" = 70'

MASSACHUSETTS BAY TRANSPORTATION AUTHORITY
BUS SYSTEM INFRASTRUCTURE IMPROVEMENTS
BUS LANES / TRANSIT PRIORITY CORRIDORS
MBTA CONTRACT NO. N60FS01

BLUE HILL AVENUE TRANSIT CORRIDOR IMPROVEMENTS
PLAN VIEW
SEPT 2020

REV.	DATE	DESCRIPTION	BY	CK

wsp
WSP USA INC.
1000 WILSON BLVD, SUITE 2700
ARLINGTON, VA 22209
TEL: 617-426-7700

APPROVED BY: PROJECT MANAGER — DATE
APPROVED BY: PROJECT ENGINEER — DATE

MASSACHUSETTS BAY TRANSPORTATION AUTHORITY
APPROVAL

DRAWN BY: SJA	1" = 70'	CHECK: PR	CHECK: CB	PLAN	20LB
DATE: 8/22/2020		SHEET 1	3 OF 3		