

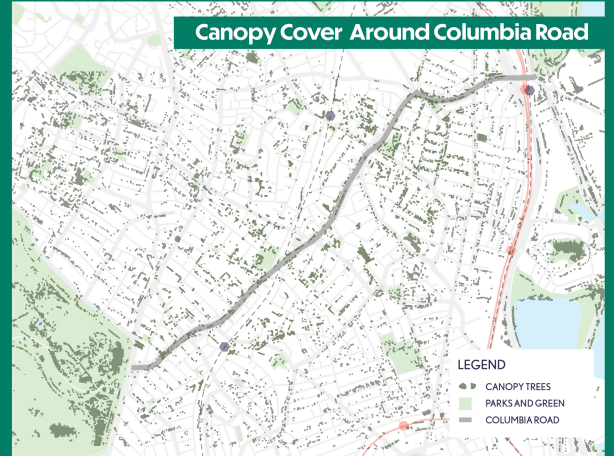

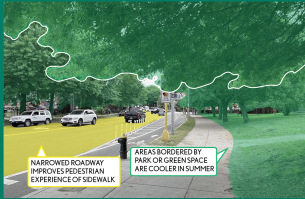
Ecology and Greening

The trees along Columbia Road are part of Boston's urban forest. Where there are more trees, temperatures are lower, creating healthier environments in which to move and gather. Green streets need maintenance so the landscape feels cared for and safe.




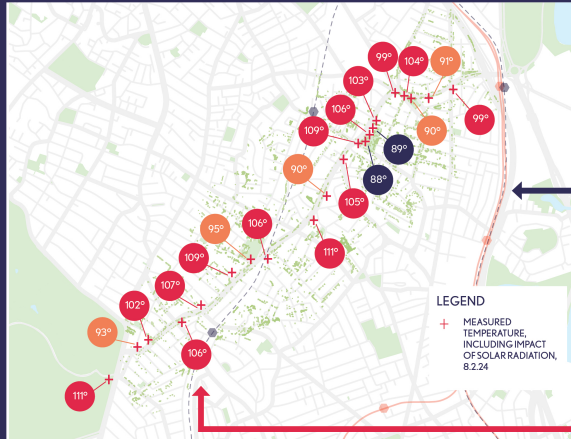
Part of the Urban Forest

TREES have a profound effect on how hot our cities feel. Planted areas also **REDUCE** urban **RUNOFF** and localized **FLOODING**.



Heat Mapping

The Ambient Temperature in Locations of Sun and Shade



More SHADE means more cooling, increasing COMFORT and leading to BETTER HEALTH outcomes for residents.

Contact Us

columbiaroad@boston.gov
(617) 635-1705
boston.gov/columbia-road



SCAN TO SIGN UP FOR UPDATES

Gathering and Community Use

When traveling down Columbia Road, you experience many different kinds of activity. Many different building types and uses influence the speed of traffic, the flow of pedestrians, and the level of activity. The corridor also transforms depending on the time of day or day of the week.



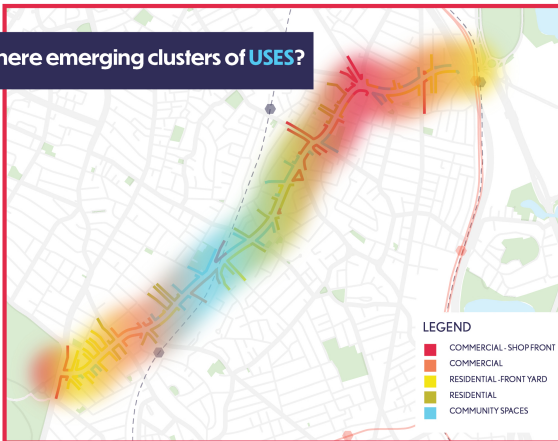
What are some examples of GATHERING?

The presence of shade and informal seating invite lingering.
Active store fronts create hot spots of activity.

What are we SEEING and FEELING?




Are there emerging clusters of USES?



Where are these uses happening along COLUMBIA ROAD?

JFK/UMASS

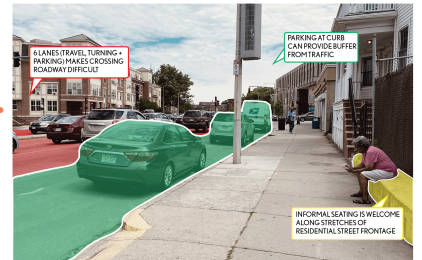


commercial

community spaces

multi-use

residential



FRANKLIN PARK

Contact Us

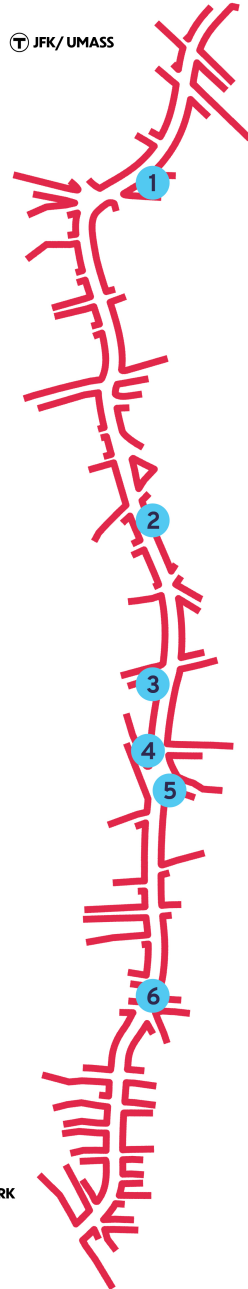
columbiaroad@boston.gov
(617) 635-1705
boston.gov/columbia-road



SCAN TO SIGN UP FOR UPDATES

Safety and Well-being

Feelings of safety and comfort are vital to healthy and vibrant communities. Where spaces along Columbia Road feel too cut off, dark, or invisible, they can feel unsafe. Uneven sidewalks and obstacles in pathways can inhibit movement. Areas of vegetation and defined pathways, can buffer traffic speeds and noise, create spaces to gather, and transform the experience of being on the sidewalk.



the SAFETY focus zones



Contact Us

columbiaroad@boston.gov
(617) 635-1705
boston.gov/columbia-road

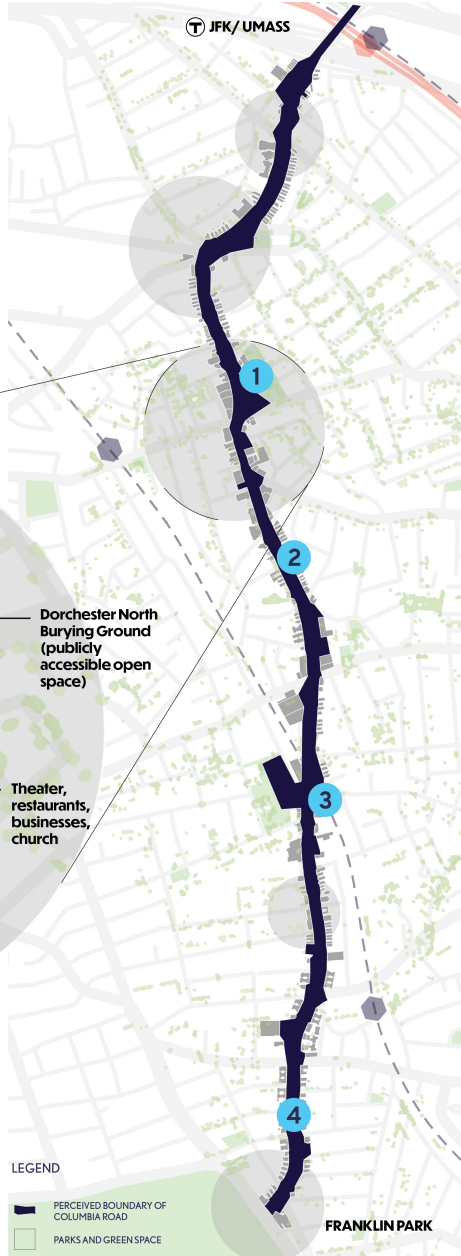



SCAN TO SIGN UP FOR UPDATES

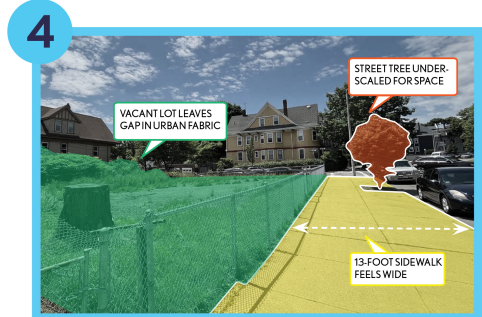
FRANKLIN PARK

Spatial Structure

The perceived width of Columbia Road changes along its length – sometimes through narrow pinch points where buildings are close to the sidewalk, sometimes a wider corridor with parks and yards on either side. The changes animate its character and are a product of a history of changing patterns of industry, development, infrastructure, and traffic planning.



Where do **USE** and **SPACE** overlap to contribute to the life of the street?
Building setbacks and adjacent open spaces create different conditions.



Contact Us
 columbiaroad@boston.gov
 (617) 635-1705
 boston.gov/columbia-road

SCAN TO SIGN UP FOR UPDATES