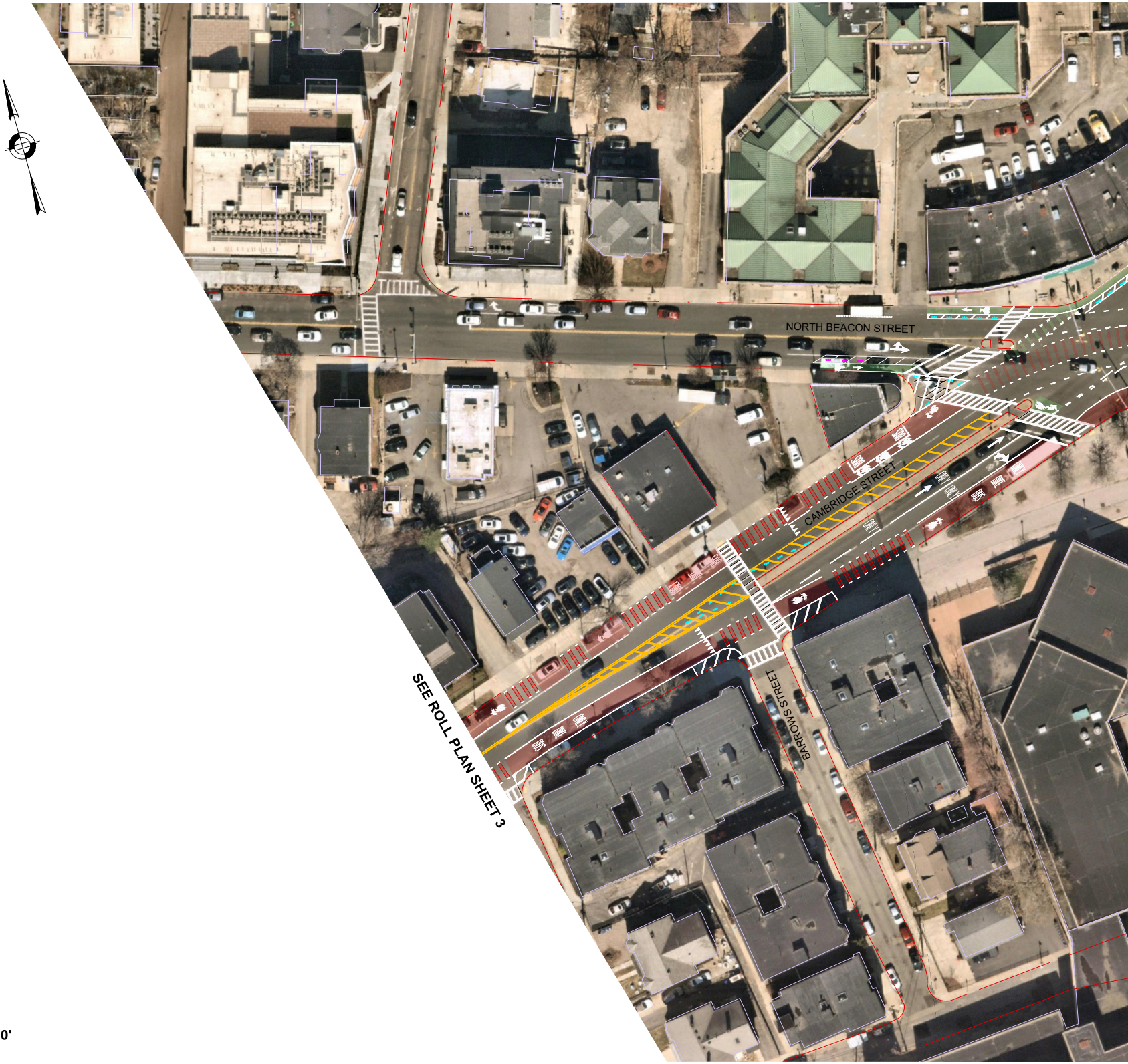
NORTH BEACON STREET
CAMBRIDGE STREET
BARROWS STREET
SEE ROLL PLAN SHEET 3

SCALE 1" = 20'

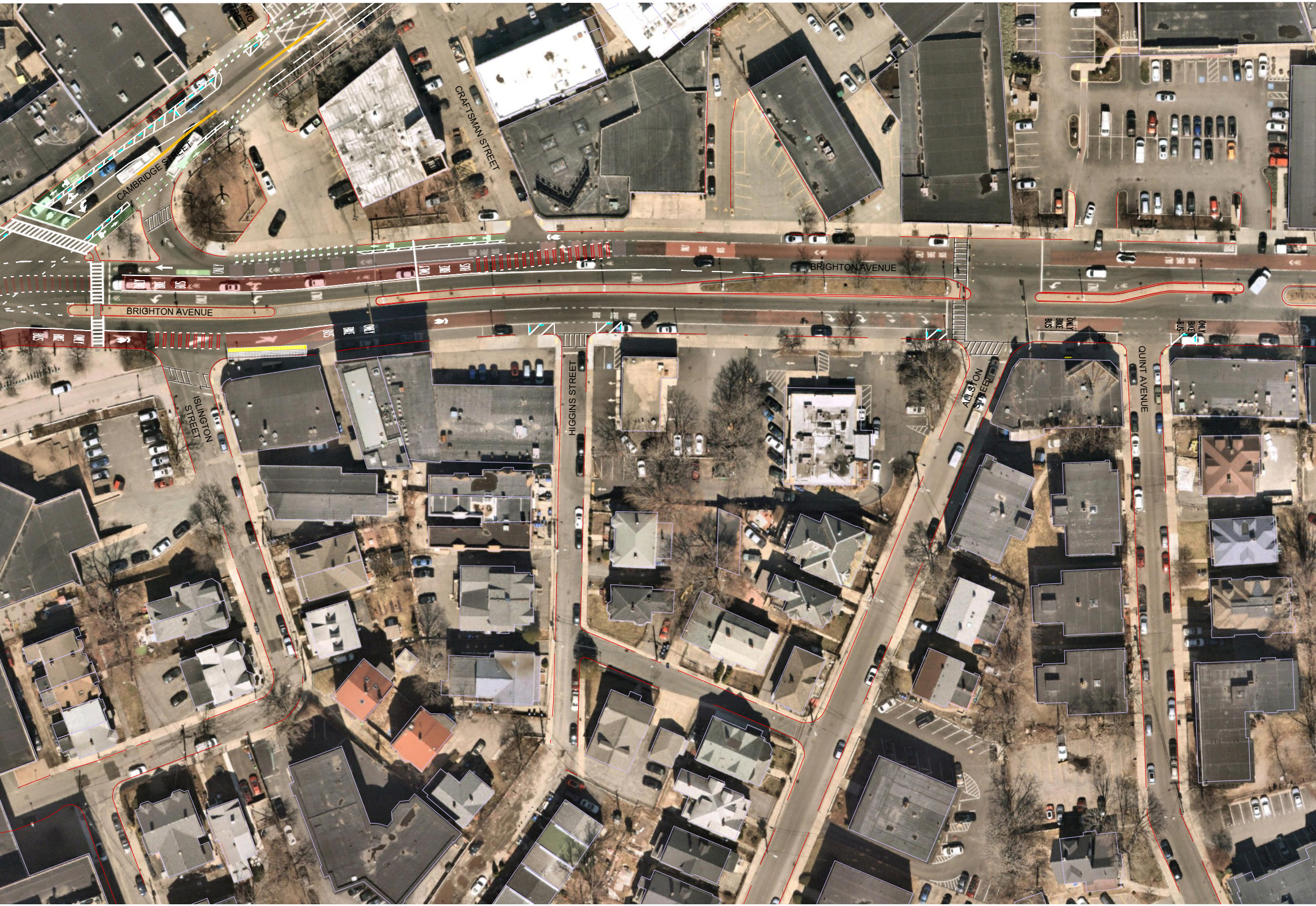
CAMBRIDGE STREET
CRAFTSMAN STREET
BRIGHTON AVENUE
BRIGHTON AVENUE
ISLINGTON STREET
HIGGINS STREET
ALLSTON STREET
QUINT AVENUE
BUS BIKE ONLY
ONLY BIKE BUS


HARVARD AVENUE
BRIGHTON AVENUE
BRIGHTON AVENUE
PARK VALE AVENUE
BUS BIKE ONLY
BUS BIKE ONLY
BUS BIKE ONLY
ONLY
ONLY
BUS
BUS
BUS
BUS
HARVARD AVENUE
LINDEN STREET

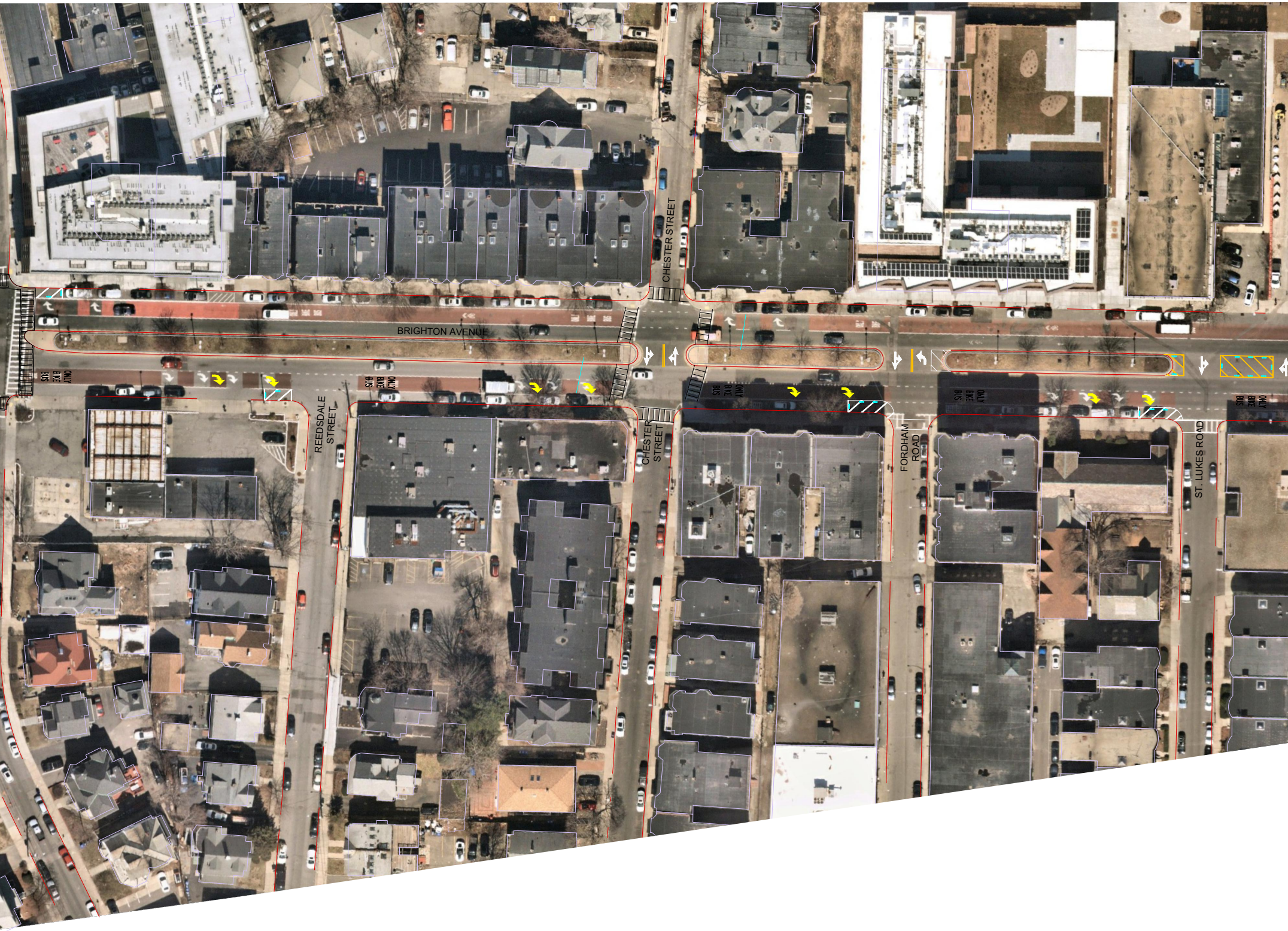
CHESTER STREET
BRIGHTON AVENUE
BUS BIKE ONLY
REEDSDALE STREET
BUS BIKE ONLY
CHESTER STREET
BUS BIKE ONLY
FORDHAM ROAD
BUS BIKE ONLY
ST. LUKES ROAD
BUS BIKE ONLY


BRIGHTON AVENUE
BRIGHTON AVENUE
MALVERN STREET
COMMONWEALTH
COMMONWEALTH AVENUE
BUS
BUS
nearmap
current : clear : change