SEE ROLL PLAN SHEET 1

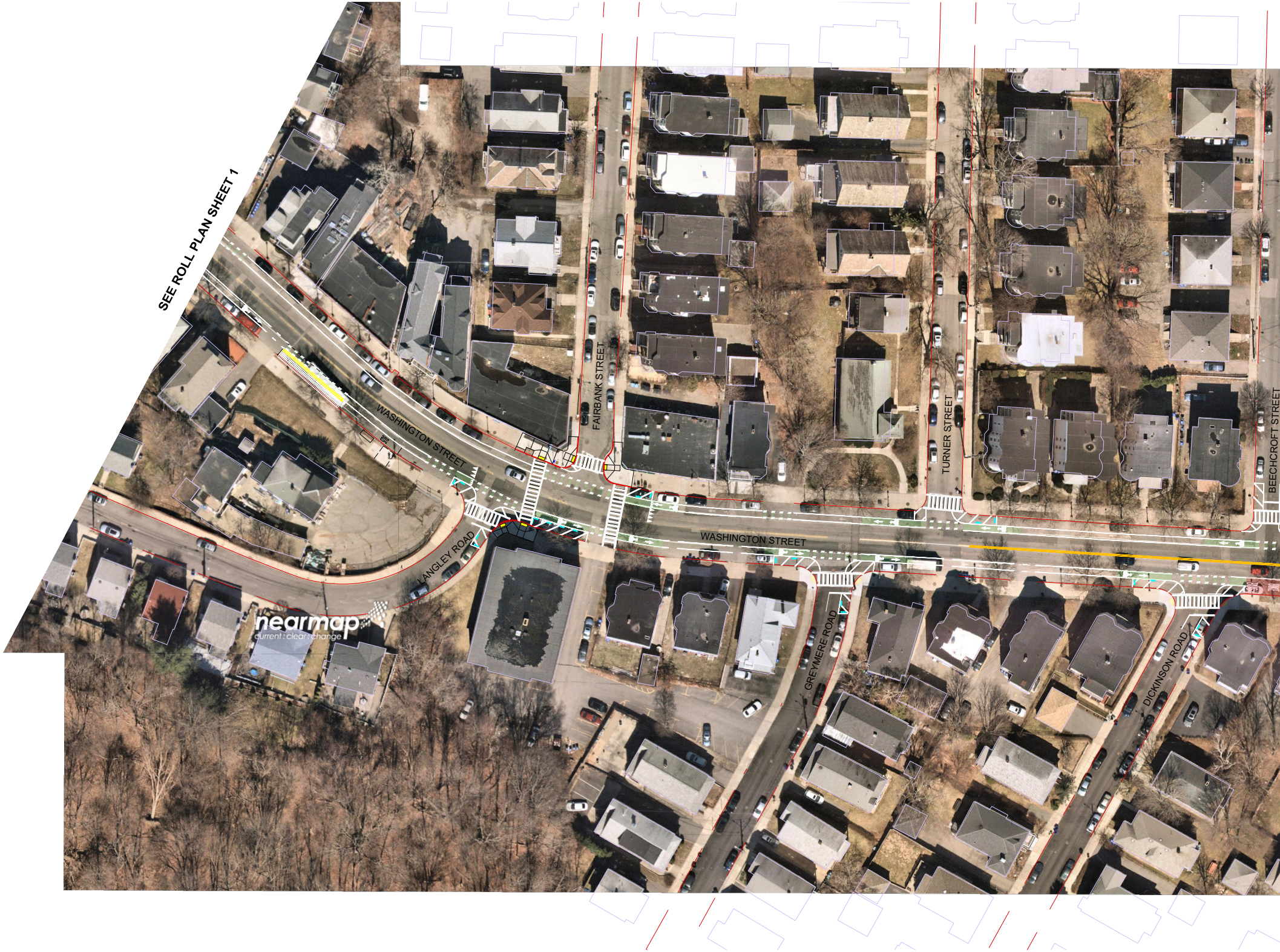
WASHINGTON STREET
FAIRBANK STREET
TURNER STREET
BEECHCROFT STREET
WASHINGTON STREET
LANGLEY ROAD
GREYMERE ROAD
DICKINSON ROAD
nearmap
current | clear | change

SCALE 1" = 20'

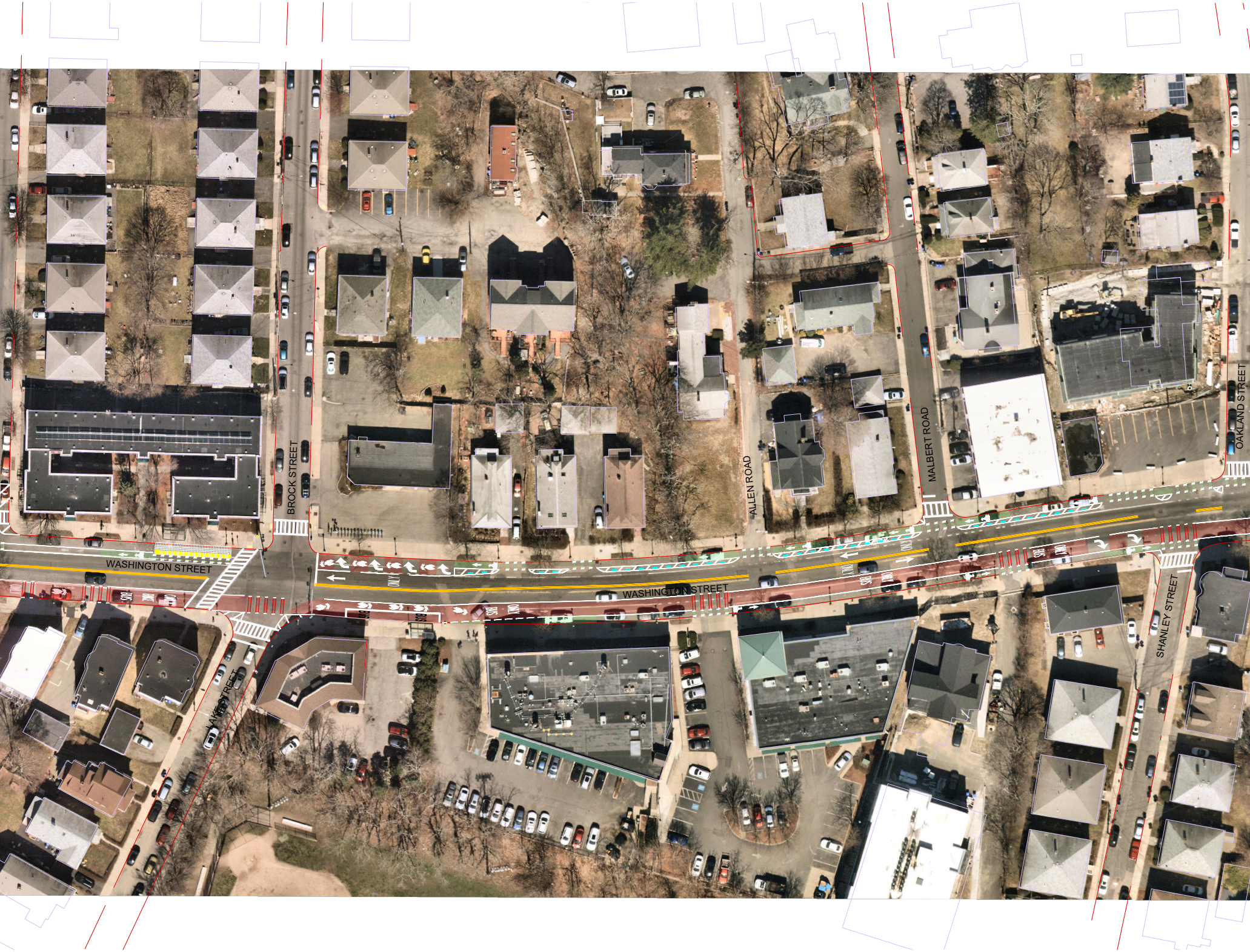
BROCK STREET
ALLEN ROAD
MALBERT ROAD
OAKLAND STREET
WASHINGTON STREET
WASHINGTON STREET
SHANLEY STREET
LAKE STREET
BUS ONLY
BIKE ONLY
ONLY

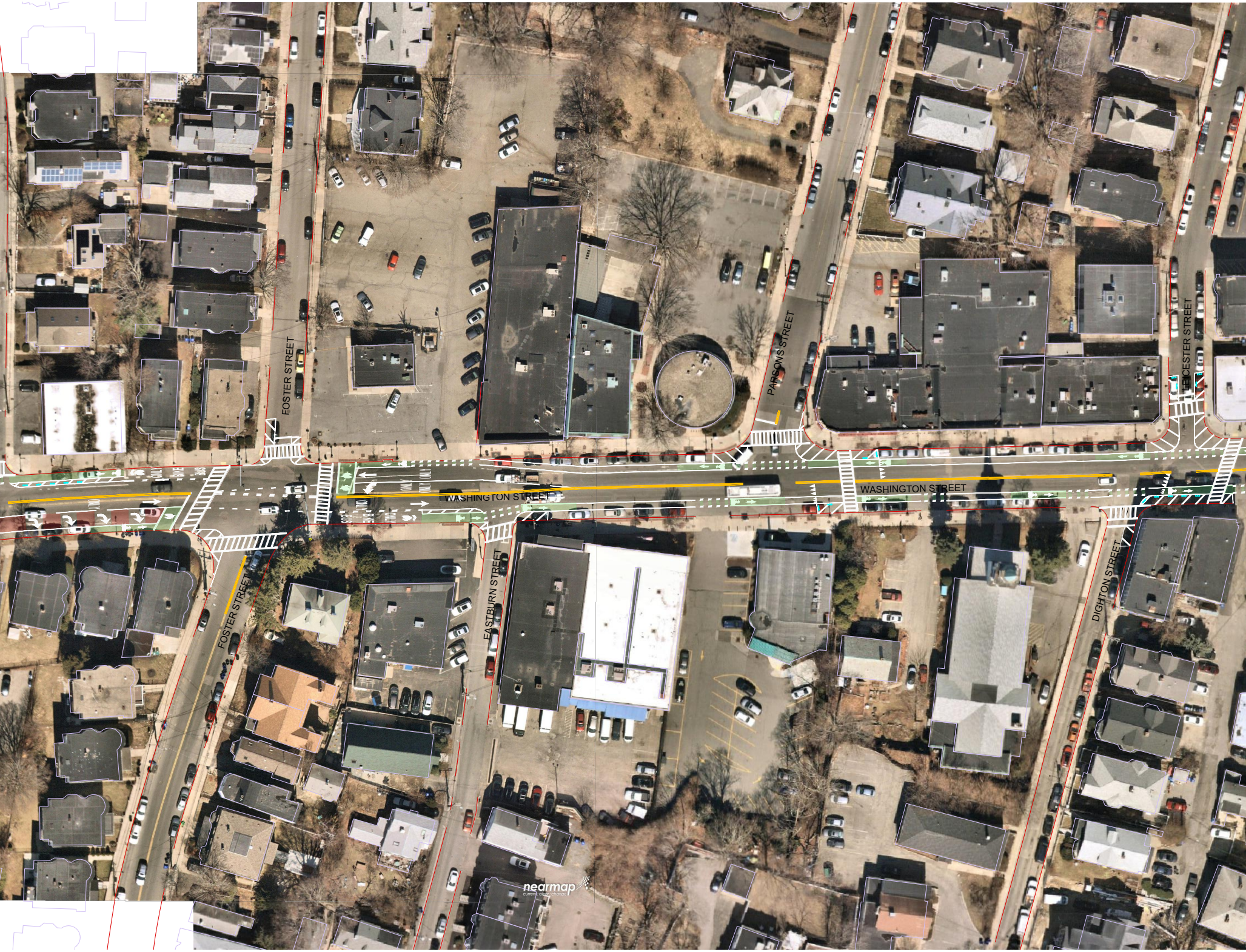
FOSTER STREET
PARSONS STREET
LEICESTER STREET
BUS BIKE ONLY
ONLY
ONLY ONLY
WASHINGTON STREET
WASHINGTON STREET
BUS BIKE ONLY
FOSTER STREET
EASTBURN STREET
DIGHTON STREET
nearmap

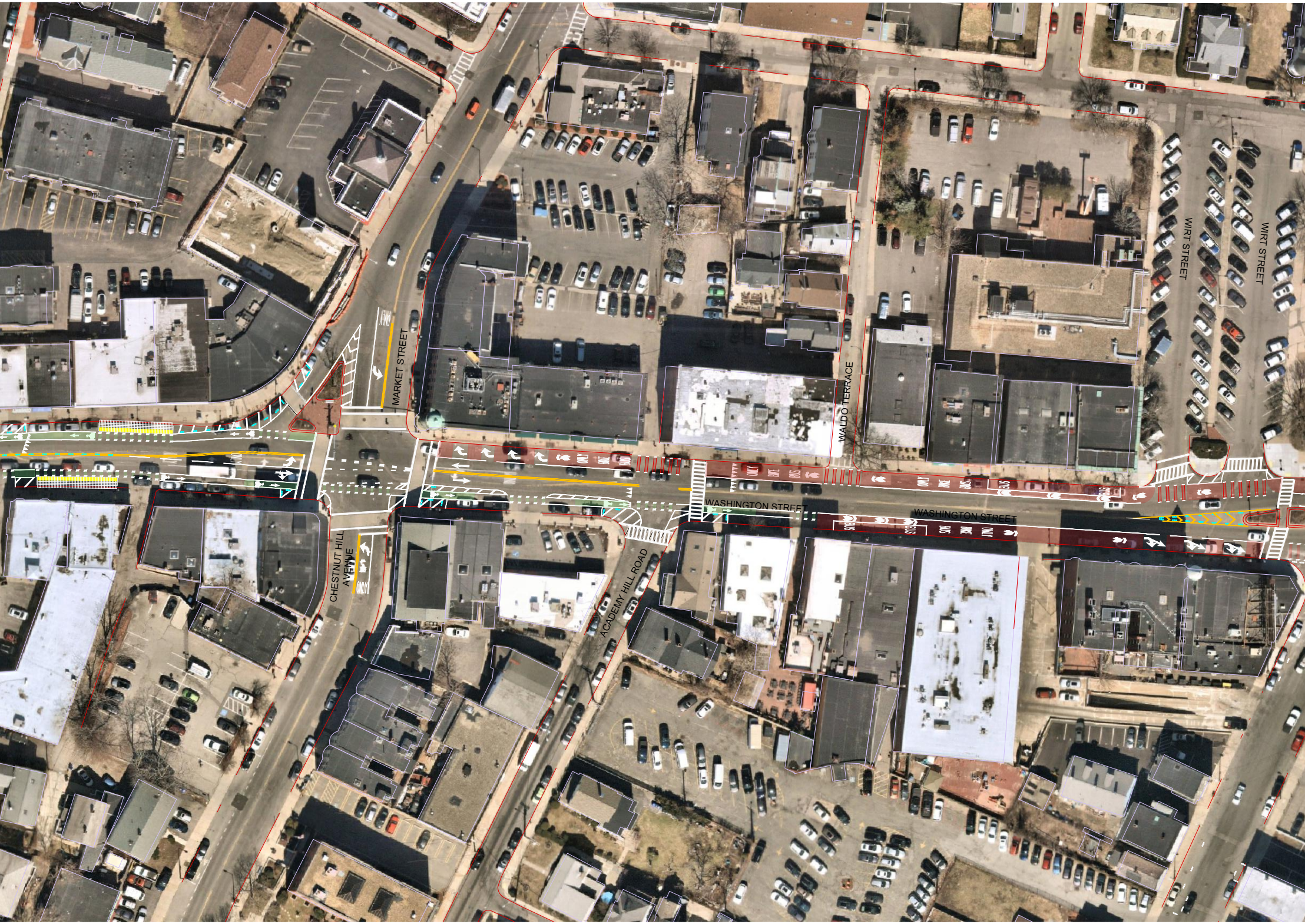
MARKET STREET
WALDO TERRACE
WIRT STREET
WIRT STREET
WASHINGTON STREET
WASHINGTON STREET
CHESTNUT HILL AVENUE
ACADEMY HILL ROAD
ONLY
BIKE
BUS
ONLY

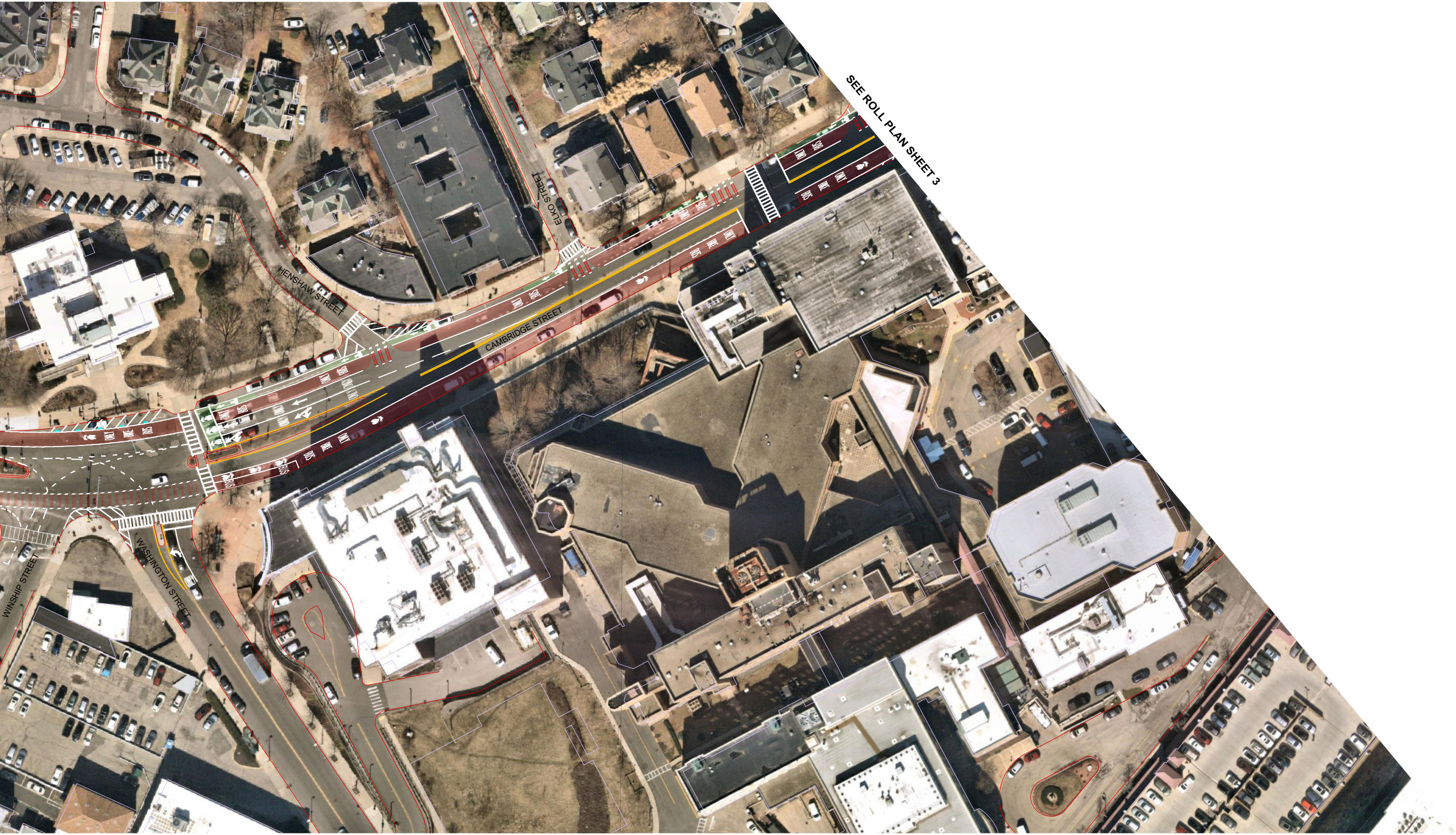
SEE ROLL PLAN SHEET 3
ELKO STREET
HENSHAW STREET
CAMBRIDGE STREET
WASHINGTON STREET
WINSHIP STREET
BUS ONLY
BUS BIKE ONLY