

STATE STREET RECONSTRUCTION

ADVISORY GROUP MEETING

MARCH 4, 2020

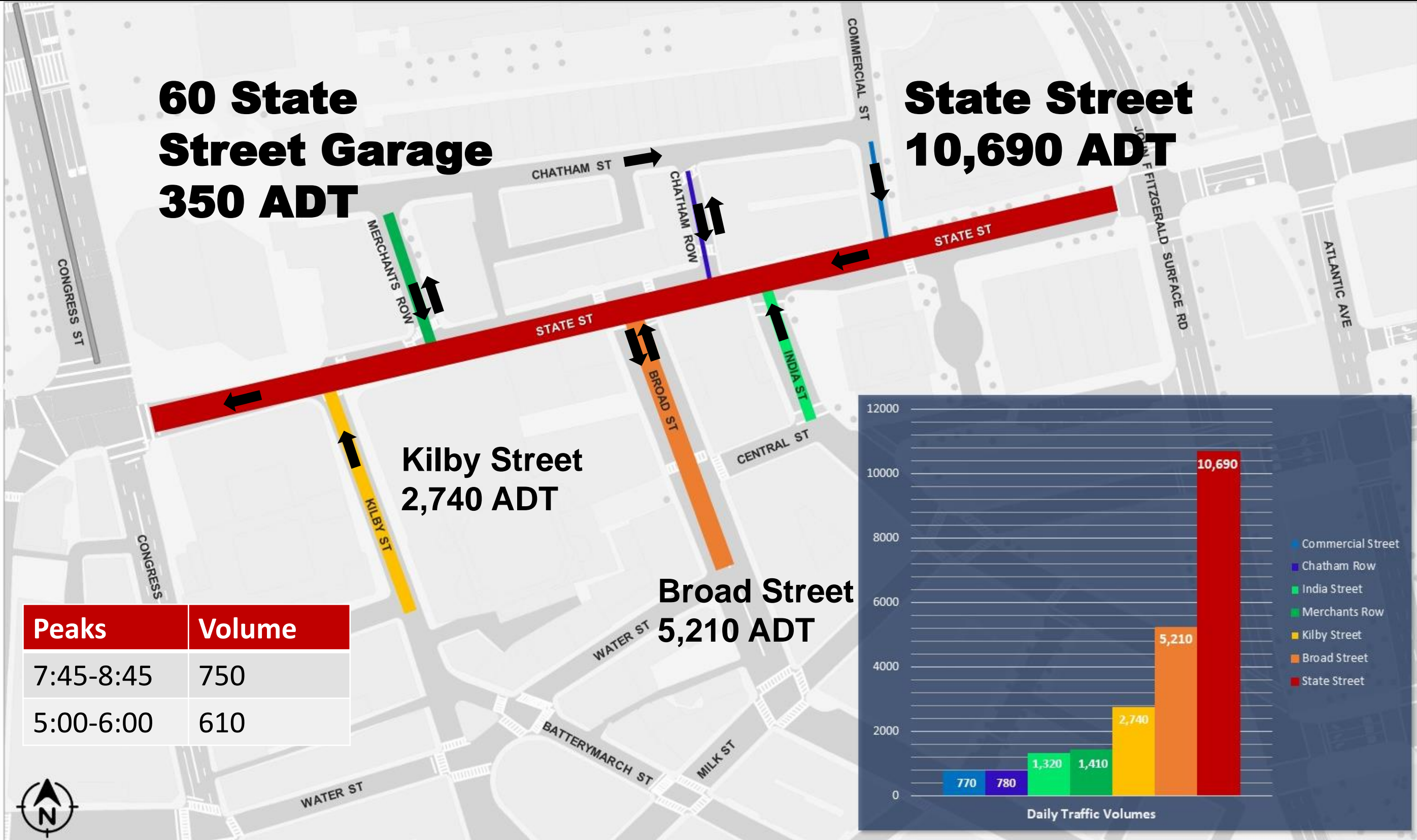


AGENDA

Overview of Existing Traffic Patterns **20 Minutes**

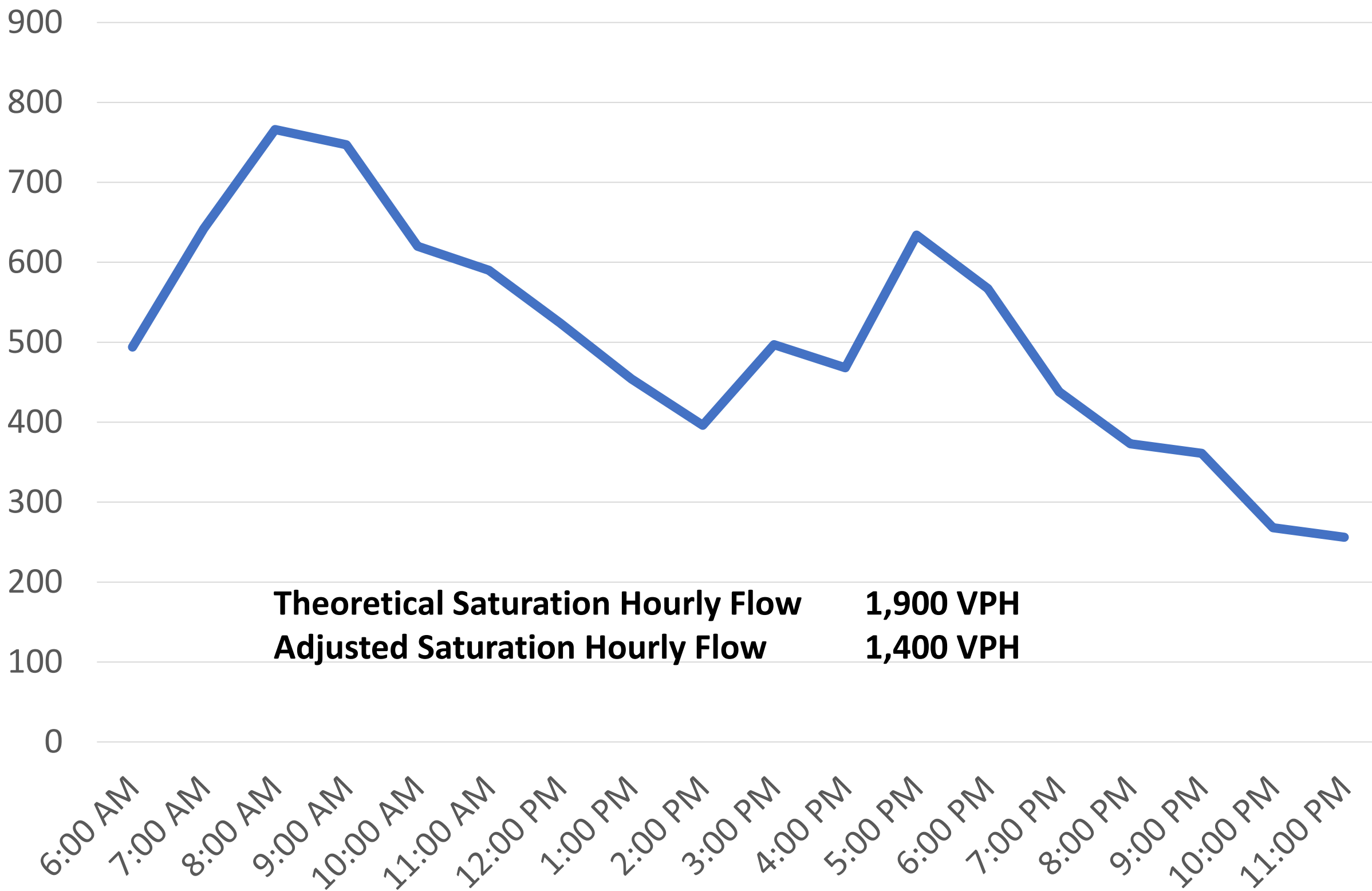
Discussion / Areas of Concern / Next Steps **40 Minutes**

Transportation Characteristics / Vehicular Volumes

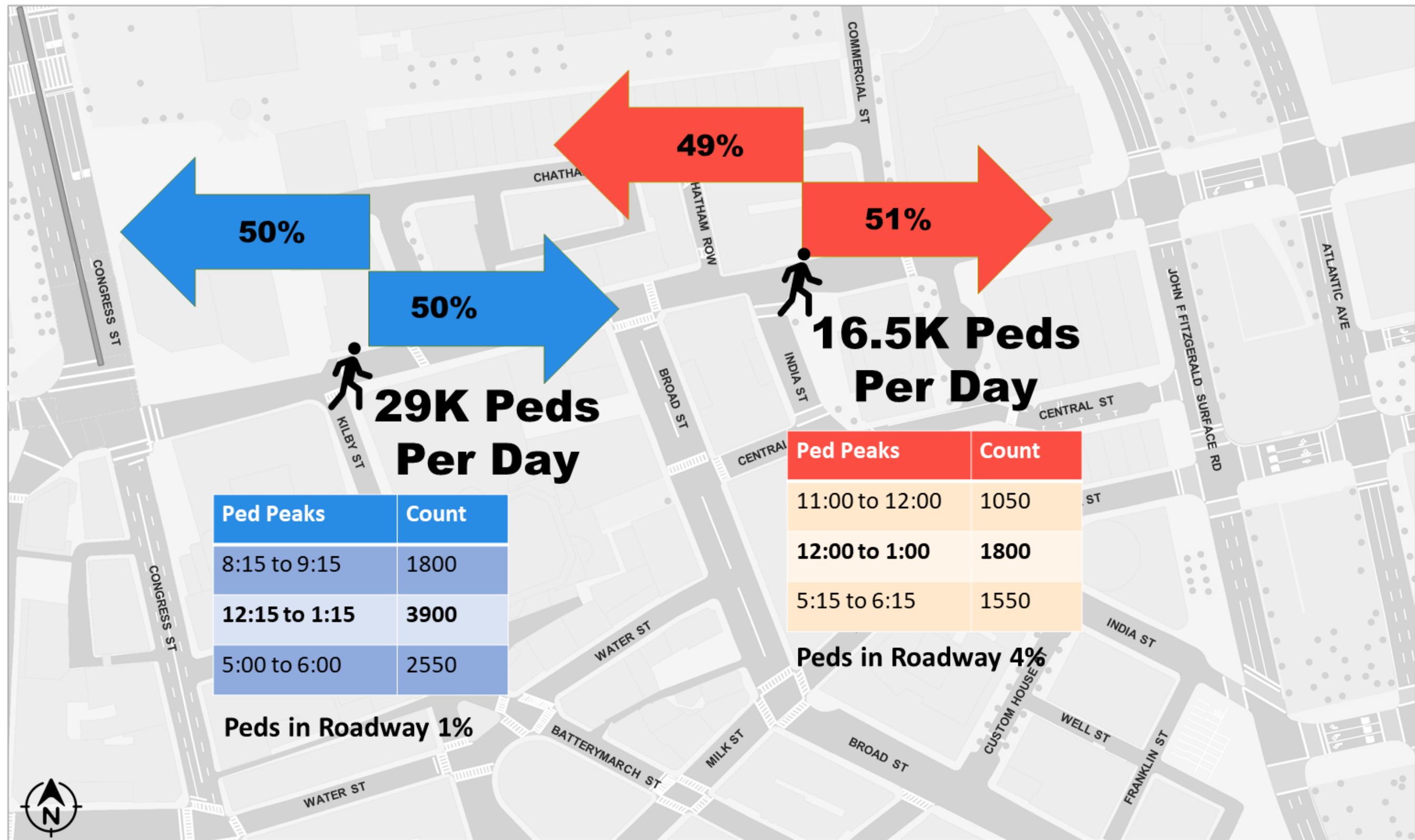


Transportation Characteristics / Vehicle Volumes

State St Traffic Volumes by Hour

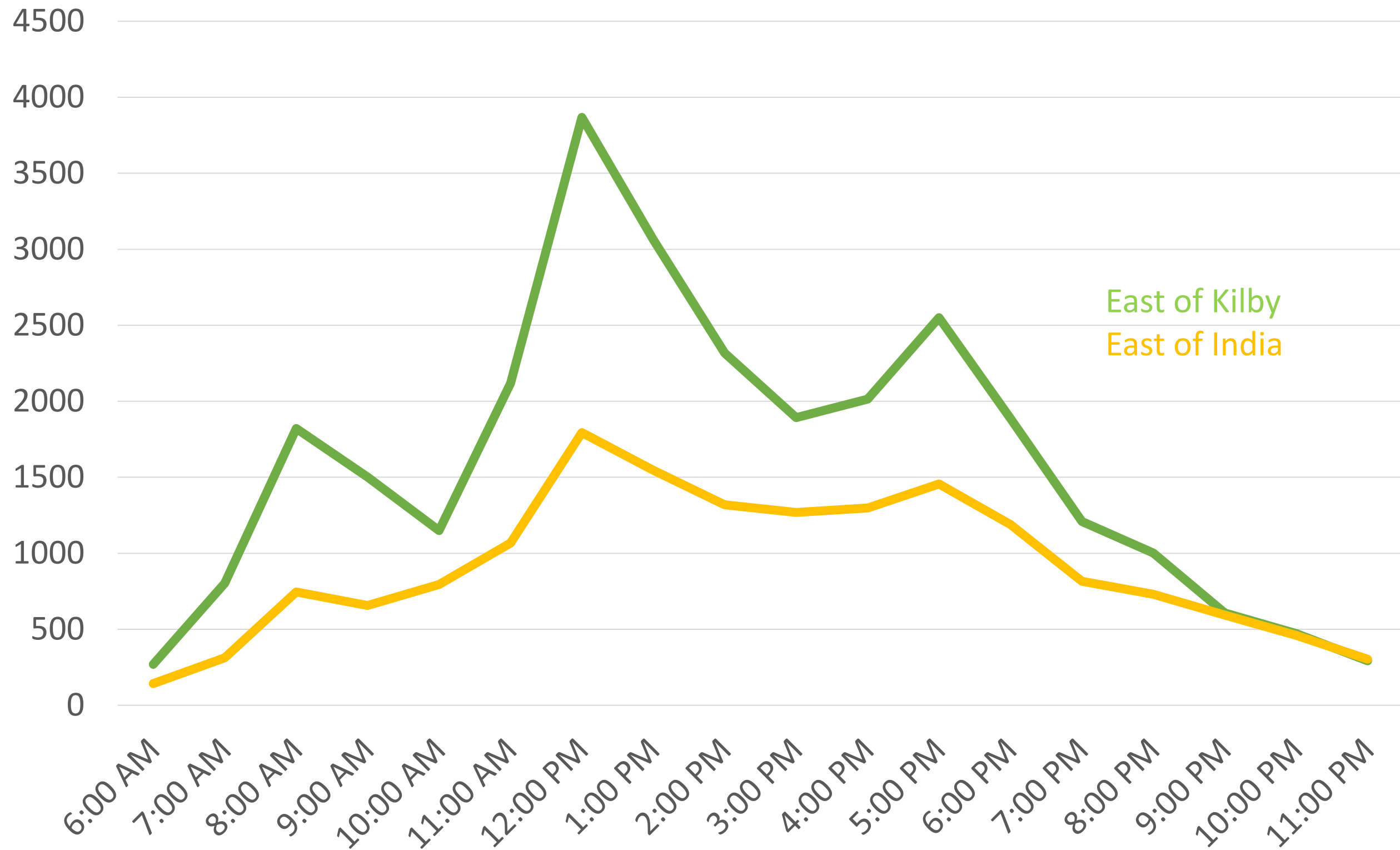


Transportation Characteristics / Pedestrian Volumes

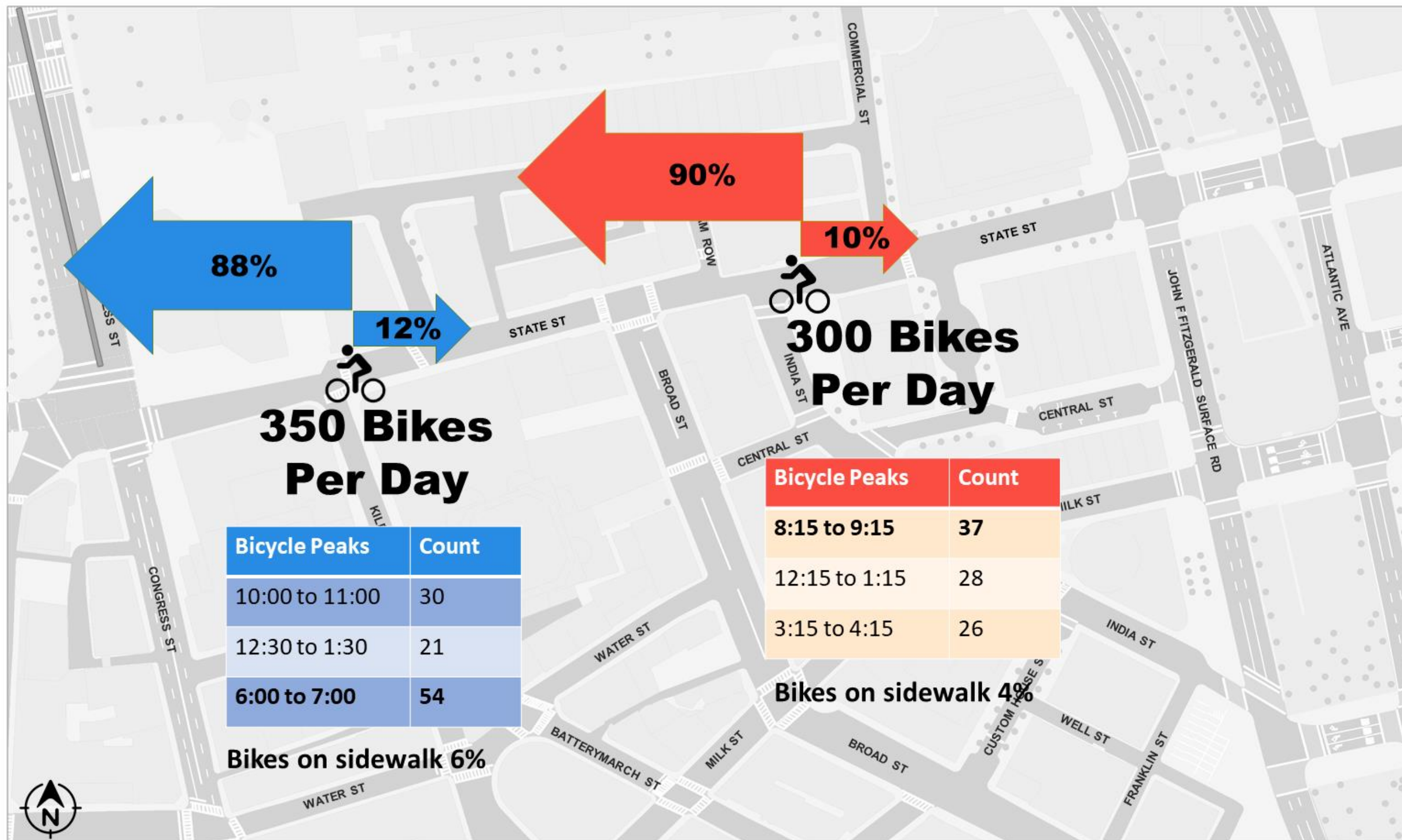


Transportation Characteristics / Pedestrian Volumes

Pedestrian Volumes by Hour

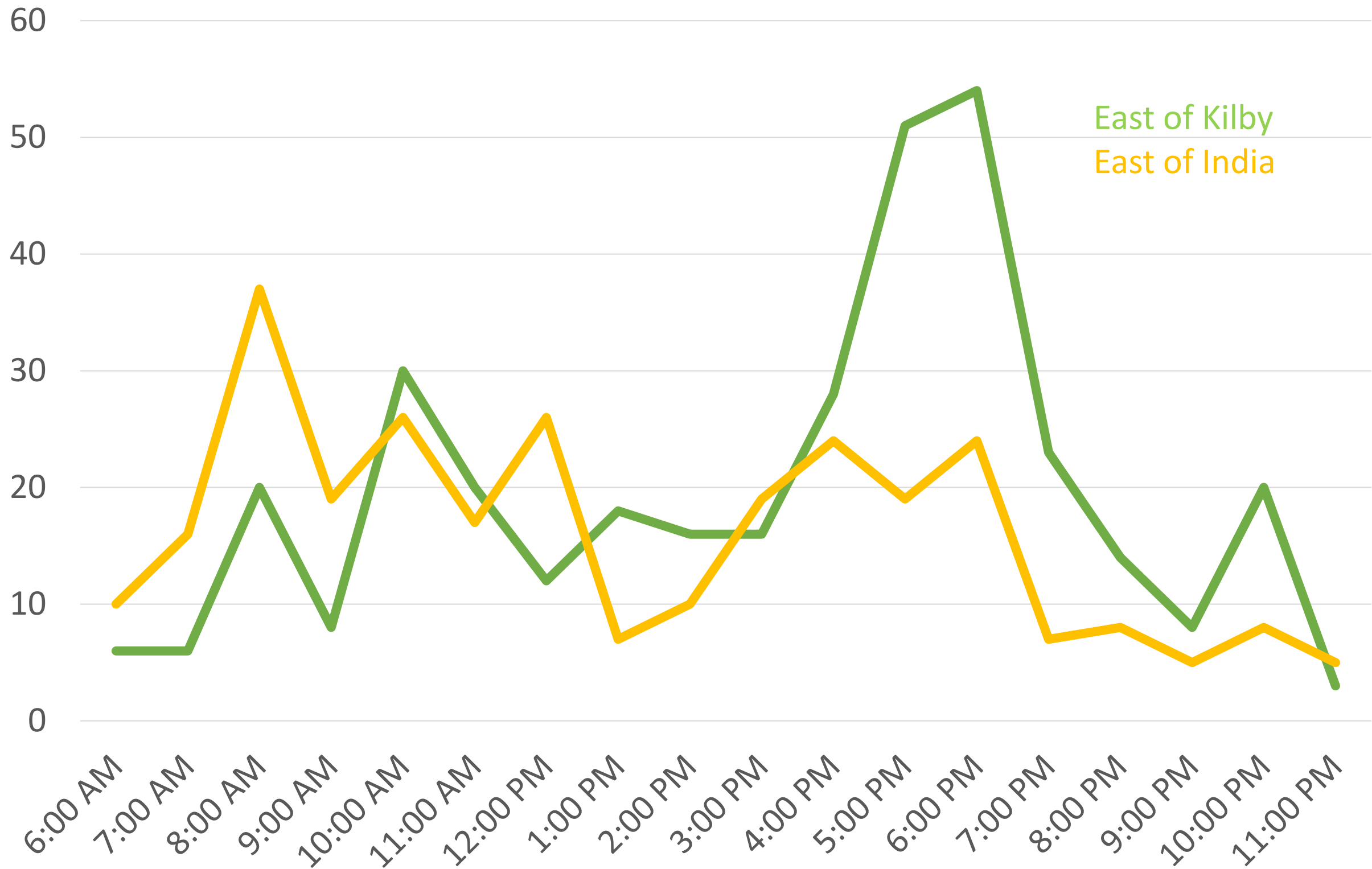


Transportation Characteristics / Bicycle Volumes

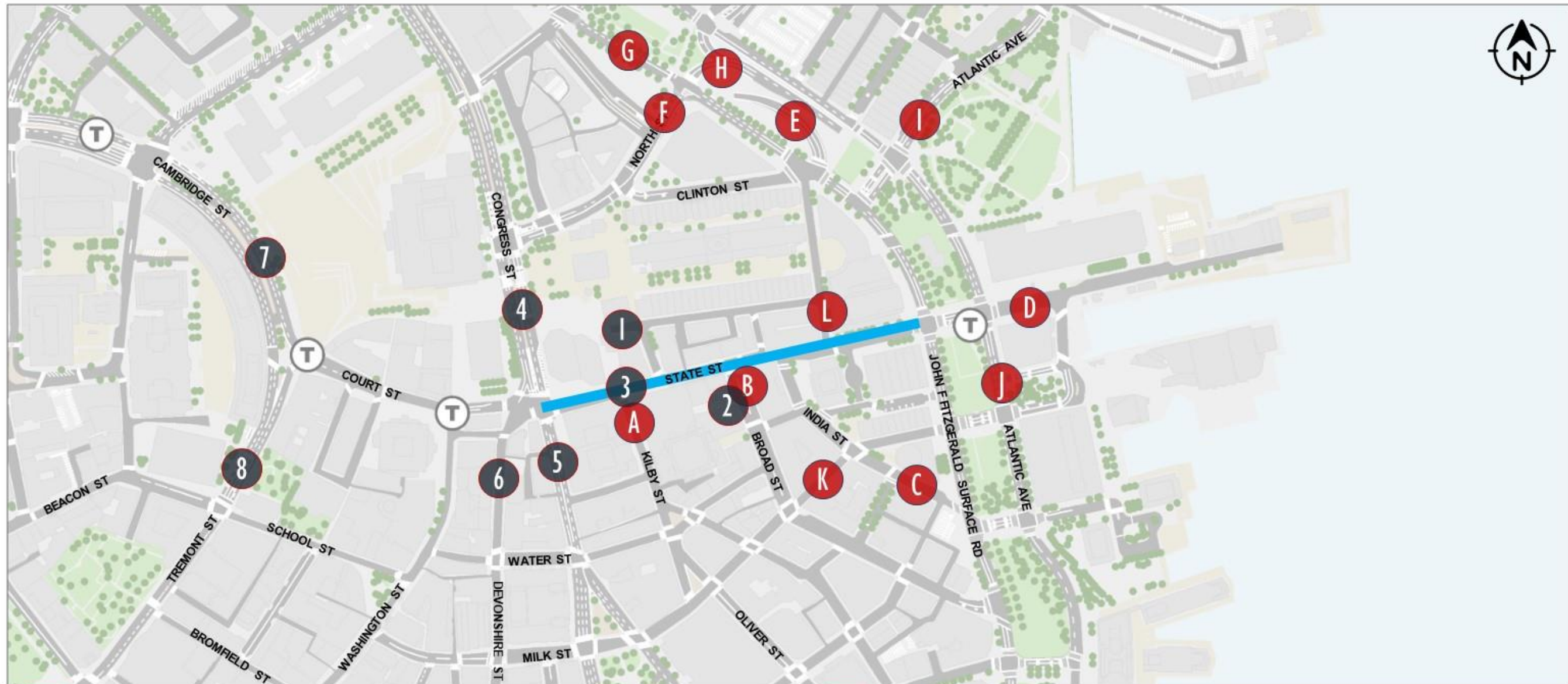


Transportation Characteristics / Pedestrian Volumes

Bicycle Volumes by Hour



Traffic Patterns / Origin and Destination Analysis



O R I G I N S

- A** Kilby Street Northbound
- B** Broad Street Northbound
- C** India Street Northbound
- D** Long Wharf Westbound
- E** I-93 Southbound Off-Ramp Exit 24 (Gov't Ctr)
- F** North Street Northbound

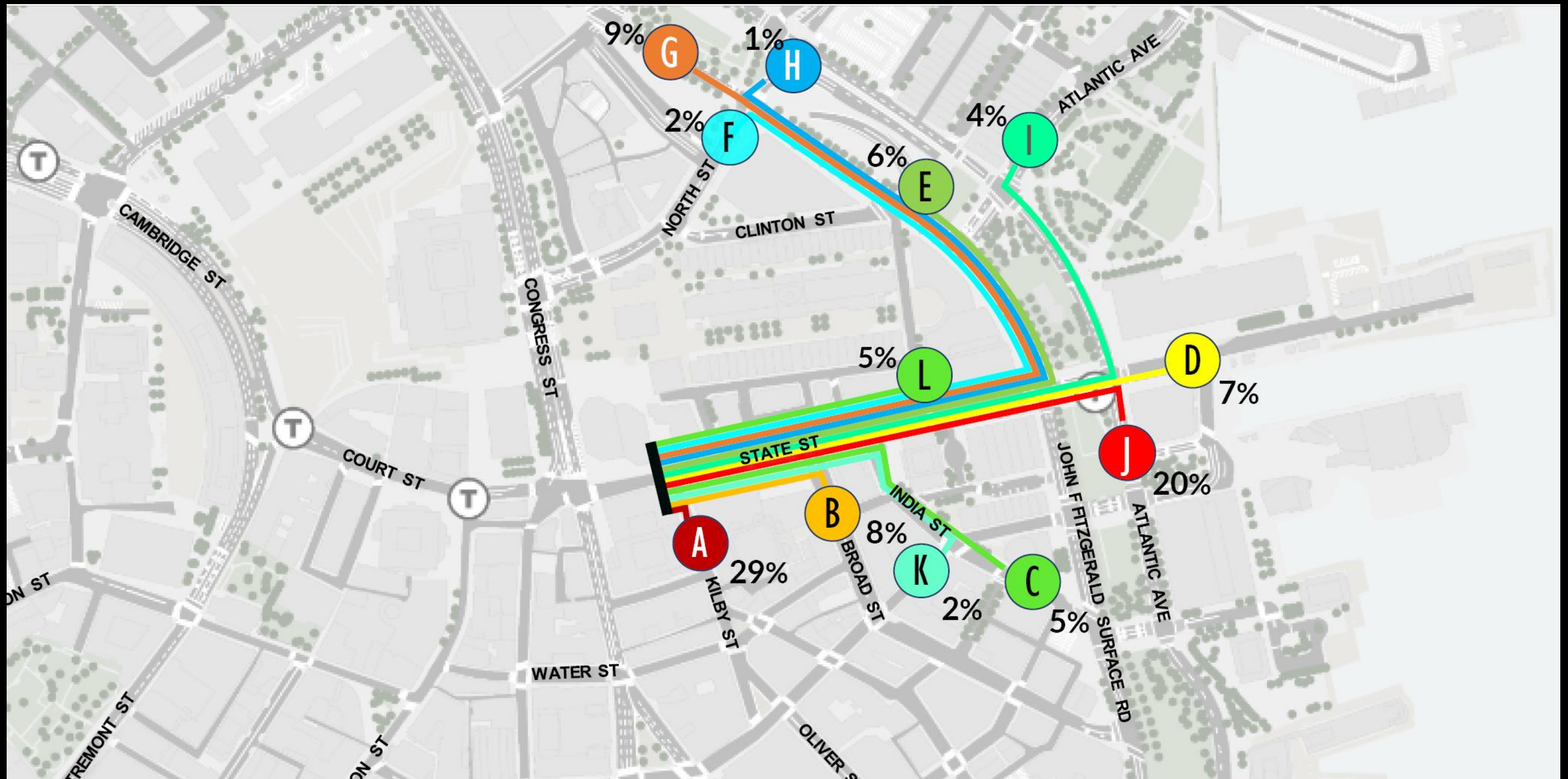
- G** Surface Road Southbound
- H** I-93 Northbound Off-Ramp Exit 24 (Gov't Ctr)
- I** Atlantic Avenue Southbound
- J** Atlantic Avenue Northbound
- K** Milk Street Eastbound
- L** Commercial Street Southbound

D E S T I N A T I O N S

- 1** 60 State Street Garage
- 2** 75 State Street Garage
- 3** State Street
- 4** Congress Street north of State Street
- 5** Congress Street south of State Street
- 6** Devonshire Street between State & Water
- 7** Cambridge Street north of Court Street
- 8** Tremont Street south of Court Street

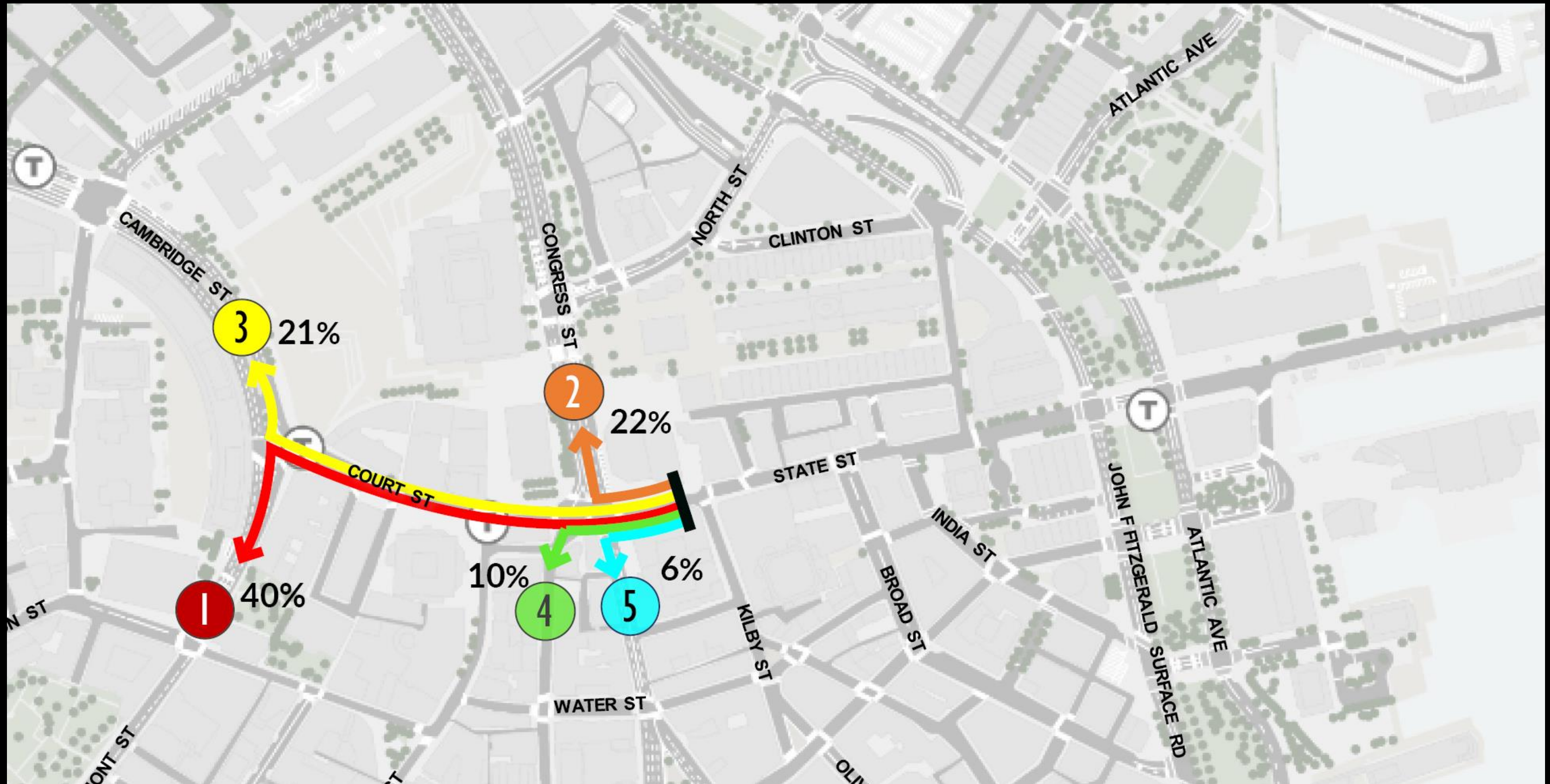
ORIGIN-DESTINATIONS

Traffic Patterns / Where is traffic coming from?



Origins All Day

Traffic Patterns / Where is traffic going?



Destinations All Day

Drone Video (8:30 AM, February 24, 2020)



Discussion

